

MONDAY SEPT. 6

11:00 AM—2:00 PM

CENTRAL PARK

BURNABY, BC

*(Kingsway between
Boundary and Patterson)*

LABOUR DAY PICNIC

A celebration of Solidarity

**Families welcome! Come
join us for food, music,
games for kids.**



/mp

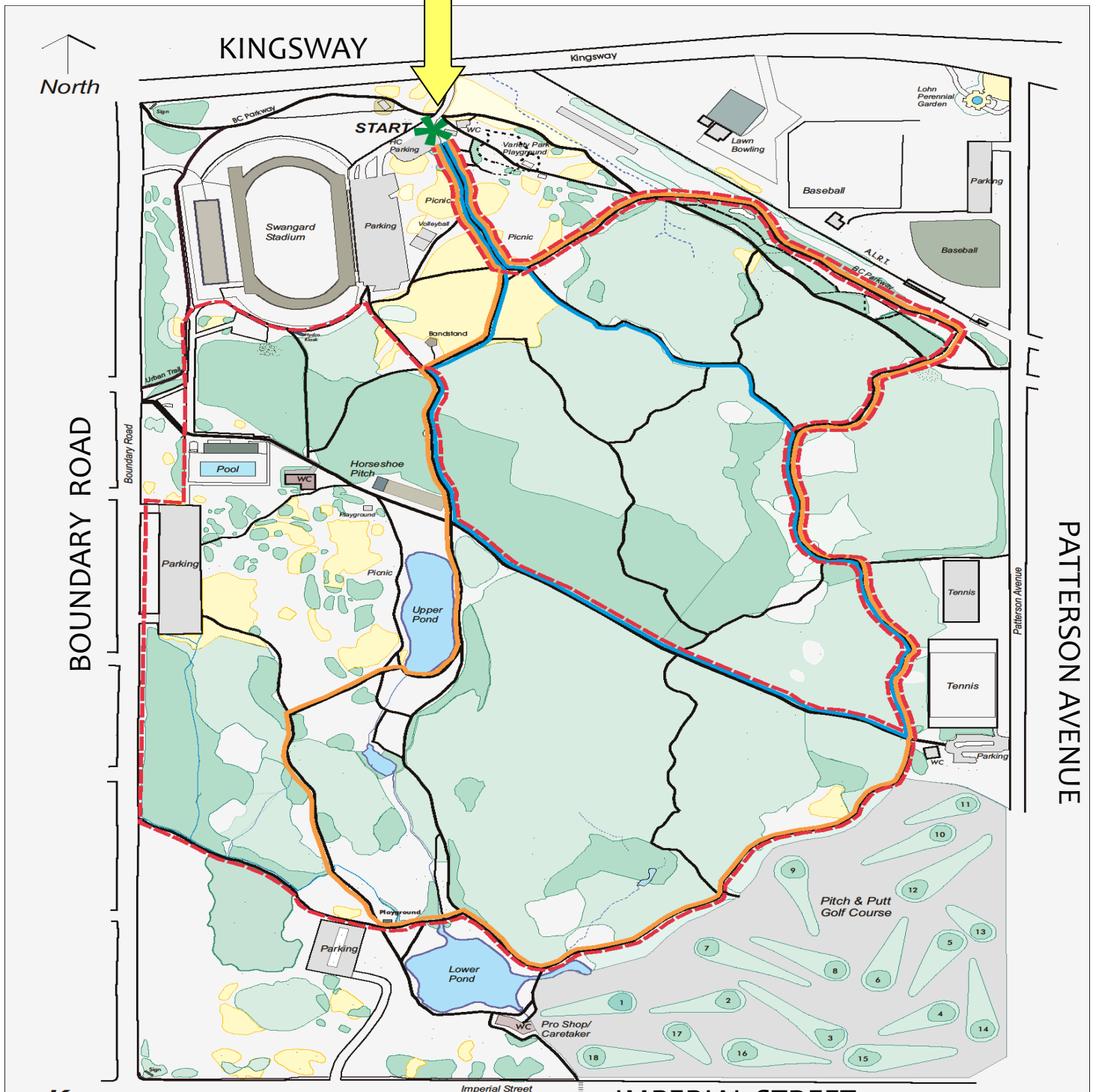

1000-10not-2010 labour day picnic

B.C. FEDERATION OF LABOUR—LABOUR DAY PICNIC
SEPTEMBER 6, 2010—11:00 AM—2:00 PM



Take the entrance off Kingsway to get into the Parking.

Once there, you will see signs



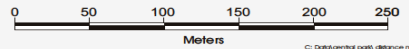
Key

- Major Trails and Service Access
- Open Forest
- Forest with Dense Understory
- Tree Groves with no Understory

Walking/Running Trails: Distance Guide

- 1.9 kilometre
- 3.0 kilometre
- 4.9 kilometre

*Use this map for general reference only.
 Information is approximate and
 may not be current.*



Central Park : Site Plan

Dwg.# O.P. 27-2-234
 Date: September 05
 Scale: NA
 Drawn by: HD

© Data: central park distance map.doc
 Drawing

